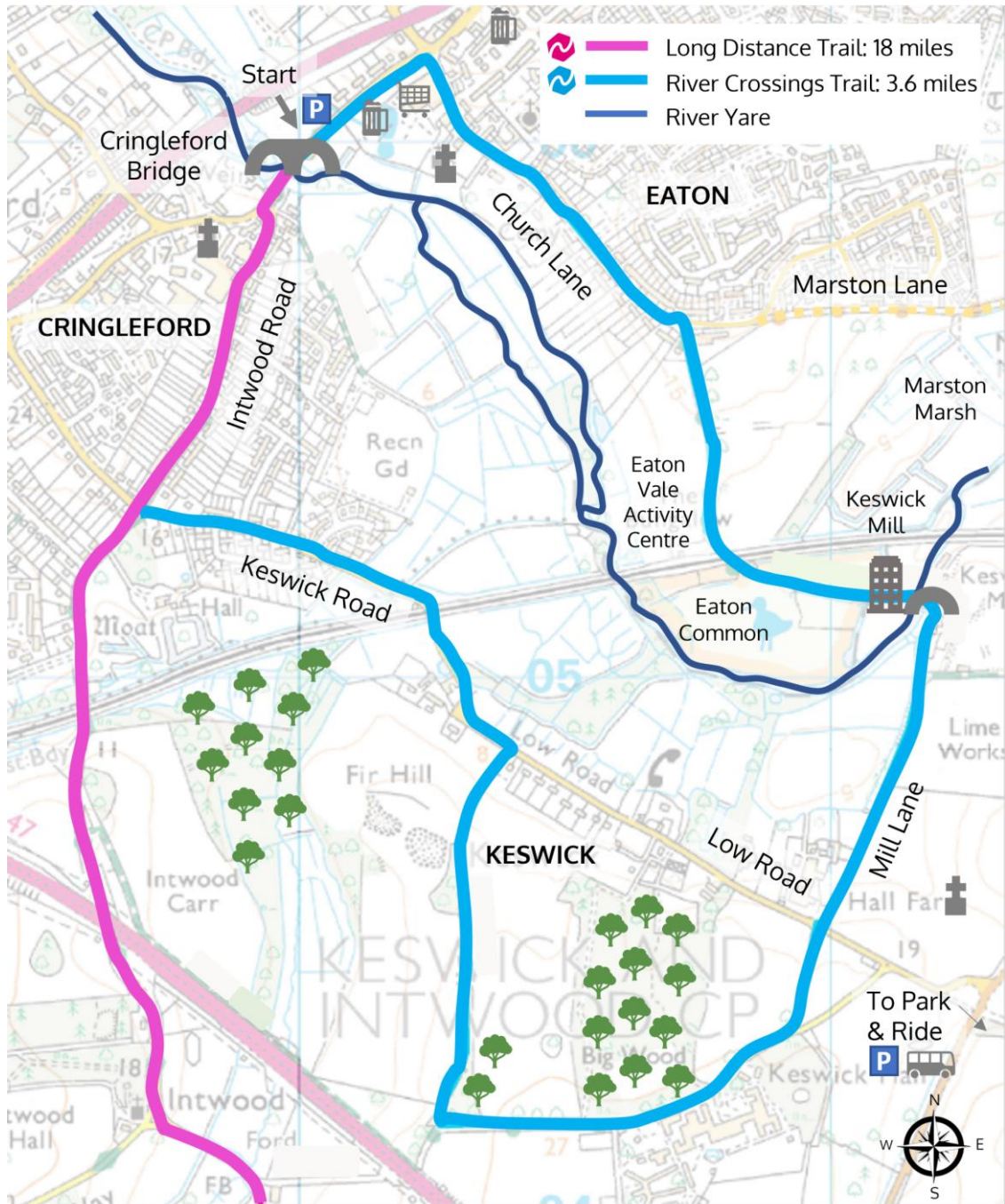






Kett's Country Circulars: Cringleford's River Crossings Trail

Surfaces: a mix of pavements, quiet country lanes and unsurfaced paths

Accessibility: Not suitable for pushchairs or wheelchairs



 **START/FINISH:** Eaton Street, Eaton - what3words [///settle.clip.hush\(TG20060602\)](https://settle.clip.hush(TG20060602))

 3, 4, 5B, 6, 10, 10A, 11A, 13A, 13C



Norfolk County Council



**Greater Norwich
Growth Board**

This map is based upon Ordnance Survey material with the permission of Ordnance Survey on behalf of the Controller of Her Majesty's Stationery Office © Crown Copyright. Unauthorised reproduction infringes Crown Copyright and may lead to prosecution or civil proceedings. Norfolk County Council Licence No: 100019340.2022